

FORM - A

Form for seeking prior approval of Central Government under section 2 of the Forest(Conservation) Act,1980 for
Diversion of fresh forest area

PART - I

(To be filled up by User Agency)

A. General Details**A-1. Project Details**

(i). **Proposal No. :** FP/OR/IRRIG/77864/2020

(ii). **Name of Project for which Forest Land is required :** Kutulsingha Irrigation Project

(iii). **Short narrative of the proposal and Project/scheme for which the forest land is required :**
This medium Irrigation Project will Provide Irrigation to 2540 Ha of CCA out of 3790 Ha GCA with annual irrigation of 3173 ha in the draught prone areas under athmallik Block

(iv). **State :** Orissa

(v). **Category of the Proposal :** Irrigation

(vi). **Shape of forest land proposed to be diverted :** Hybrid

(vii). **Estimated cost of the Project(Rupees in lacs) :** 23103.847

(viii). **Area of forest land proposed for diversion(in ha.):** 154.084

(ix). **Non-forest land required for this project(in ha.):** 25.616

(x). **Total period for which the forest land is proposed to be diverted(in years):** 99

A-2. Details of User Agency

(i). **Name :** OFFICE OF THE ENGINEER IN CHIEF (WATER RESOURCES)


(ii). **Address1 :** At Kharbel Nagar, Unit 5 , Bhubaneswar

(iii). **Address2 :** NIL

(iv). **State :** Orissa

(v). **District :** Khordha


(vi). **Pin :** 751001


11/12/2020
Executive Engineer,
Cuttack Investigation Division
Jobra, Cuttack

- (vii). Landmark : Secha sadan
- (viii). Email address : fdpkutulsingha@gmail.com
- (ix). Landline Telephone No. : 0-
- (x). Fax No. : 0-
- (xi). Mobile No. : 9937829320
- (xii). Website (if any) : NIL
- (xiii). Legal status of User Agency : State Government

A-3. Details of Person Making Application

- (i). First Name: Hemanta
- (ii). Middle Name: Kumar
- (iii). Last Name: Pandab
- (iv). Gender: Male
- (v). Designation: Executive Engineer
- (vi). Address 1: Office of the Executive Engineer, Cuttack Investigation Division, inside Campus of superintendent Engineer, Eastern Circle-1
- (vii). Address 2: NIL
- (viii). State: Orissa
- (ix). District: Cuttack
- (x). Tehsil: Cuttack Sadar
- (xi). Pin: 753001
- (xii). Landmark: NIL
- (xiii). Email Address: fdpkutulsingha@gmail.com
- (xiv). Landline Telephone No.: 671-2414380
- (xv). Fax No.: NIL
- (xvi). Mobile No.: 9937829320

(xvii). Copy of documents in support of the competence/authority of the person making this application to make application on behalf of the User Agency: 

B. Details of land required for the Project

B-1. Details of proposal seeking prior approval of Central Government under the Act for diversion of forest land for the Project already submitted in the past

List of proposal submitted in Past							
S.no	Proposal Status.	Proposal No.	Moef File No.	Area Proposed for Diversion(Ha.)	Area Diverted(Ha.)	Date of In-Principle Approval	Date of Final Approval
NIL							

B-2. Details of forest land proposed to be diverted

B-2.1 Details of Divisions involved


Details of Divisions involved			
S.no	Division Name	Forest Land(ha.)	Non-Forest Land(ha.)
1.	Athamallik	154.084	25.616
Total		154.084	25.616

B-2.2 Details of Districts involved

District wise breakup			
S.no	District Name	Forest Land(ha.)	Non-Forest Land(ha.)
1.	Anugul	154.084	25.616
Total		154.084	25.616

B-2.3 Village wise breakup

Villages wise breakup			
S.no	Village	Forest Land(ha.)	Non-Forest Land(ha.)
1	Taleipathar	8.369	3.212
2	Arkhakud	0.077	0.299
3	Nuaarakhakud	0.587	0.427
4	Karavahalikhaira	3.598	2.022
5	Gunduri	0.024	2.067
6	Anandapur	2.113	2.238
7	Tabada	0.975	1.15
8	Ranibandha	0.247	7.045
9	Hatasimili	0.012	0.456
10	Sadanandapur	1.327	2.601
11	Alekhapur	0.915	2.306
12	Thakurgar	0.202	0.793
13	Kutulsingha	5.872	1






 12/12/2020
 Executive Engineer,
 Cuttack Investigation Division
 Jobra, Cuttack


14	Kutulsingha RF	129.766	0
Total		154.084	25.616

B-2.4 Component wise breakup

Component wise breakup			
S.no	Component	Forest Land(ha.)	Non-Forest Land(ha.)
1	Pondage & Head Works	124.731	0
2	Canal	27.499	25.616
3	Approach Road	1.694	0
4	Magazine House	0.16	0
Total		154.084	25.616


C. Maps of forest land proposed to be diverted

Division 1. : Athamallik			
(i). Area of forest land proposed to be diverted(in ha.) : 154.084			
(ii). Nature of the Project: Hybrid			
(a). No. of patches : One			
Patch wise details			
Patch No.	Area of Patch(in ha.)	Kml File of Patches To view KML file on google the same may be downloaded and then open if in google earth install in your computer.	
1.	154.084		View File
(b). No. of Segments : One			
Segment wise details			
Segments	Segment Area(in ha.)	Kml File of Segments (To view KML file on google the same may be downloaded and then open if in google earth install in your computer).	
1.	0		View File
(iii). Copy of Survey of India Toposheet indicating boundary of forest land proposed to be diverted: 			
(iv). Scanned copy of the Geo-referenced map of the forest land proposed to be diverted prepared by using GPS or Total Station: 			

D. Justification for locating the Project in forest land and details of alternatives examined:(i). Copy of note containing justification for locating the Project in forest land: 

Kutub
11/12/2020
Executive Engineer,
Cuttack Investigation Division
Jobra, Cuttack

(ii). Whether a copy of map indicating location of alternative examine is required to be provided:
Yes

(a). Copy of map indicating location of alternative examined: 

E. Employment likely to be generated

(i). Whether the Project is likely to generate employment?: Yes

(ii). Permanent/Regular Employment(Number of persons): 50


(iii). Temporary Employment(Number of person-days): 30000

F. Displacement of People due to the Project, if any

(i). Whether Project involves displacement?: No

G. Details of Cost-Benefit analysis for the Project

(i). Whether the Project requires Cost-Benefit analysis?: Yes

(a). Copy of Cost-Benefit analysis: 

H. Status of Environmental Clearance

(i). Whether the Project requires Clearance under the Environment (Protection) Act 1986?: Yes

(a). Status of the Environmental Clearance to the Project: EC application yet to be submitted

I. Status of Wildlife Clearance

(i). Whether the Project or a part thereof is located in any Protected Area or their Eco sensitive zone? : No

J. Applicability of special provisions governing Scheduled Areas

(i). Whether the Project or a part thereof is located in a Scheduled Area? : No

K. Status of settlement of rights under the Forest Rights Act, 2006 on the forest land proposed to be diverted

(i). Whether the process for settlement of Rights under the Forest Rights Acts 2006 on the forest land proposed to be diverted has been completed? : No

L. Details of land identified for Compensatory Afforestation

(i). Whether non-forest or Revenue forest land is required to be provided by User Agency?: Yes

(ii). Whether the area of non-forest land or Revenue forest land required to be provided by User Agency for raising Compensatory Afforestation is less than area of forest land proposed to be diverted?: No


(iii). No. of districts involved for raising Compensatory Afforestation: 1

(iv). No. of patches: Three

District 1. : Anugul


(a). Village: Dudipani


(b). Area(in ha.): 26.52


(c). Copy of KML file of the patch:  [View File](#)

(d). Khasra details: Parbat-2

(e). Present owner: Others

(f). Copy of ownership proof: 


(g). Copy of Mou/agreement executed between the Present owner and the User Agency: 

(h). Copy of non encumbrance certificate for the forest land: 

District 2. : Anugul


(a). Village: Duipani


(b). Area(in ha.): 106.232


(c). Copy of KML file of the patch:  [View File](#)

(d). Khasra details: Parbat-1

(e). Present owner: Others

(f). Copy of ownership proof: 


(g). Copy of Mou/agreement executed between the Present owner and the User Agency: 

(h). Copy of non encumbrance certificate for the forest land: 

District 3. : Anugul


(a). Village: Duipani


(b). Area(in ha.): 65.68


(c). Copy of KML file of the patch:  [View File](#)

(d). Khasra details: jungle ek & dui

(e). Present owner: Others

(f). Copy of ownership proof: 

(g). Copy of Mou/agreement executed between the Present owner and the User Agency: 

(h). Copy of non encumbrance certificate for the forest land: 

(v). Scanned copy of the map of the land identified for creation of Compensatory Afforestation prepared by using GPS or Total Station: 

(vi). Copy of Survey of India Toposheet in 1:50,000 scale indicating location of the land identified for creation of Compensatory Afforestation: 

M. Hydel/Irrigation/Multipurpose Project





(i). Installed power generation capacity of the Project(in MW): 0


(ii). Total command area of the Project(in ha.): 2540

(a). Copy of the approval of competent authority to the Catchment Area Treatment Plan (CAT Plan): 

(b). Copy of the approved CAT plan: 

Additional information Details

Documents		
S.No	Documents	Remarks
1		Detail Note of the Project
2		Administrative Approval
3		EC Undertaking
4		FRA Undertaking


 Executive Engineer,
 Cuttack Investigation Division
 Jobra, Cuttack